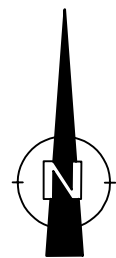


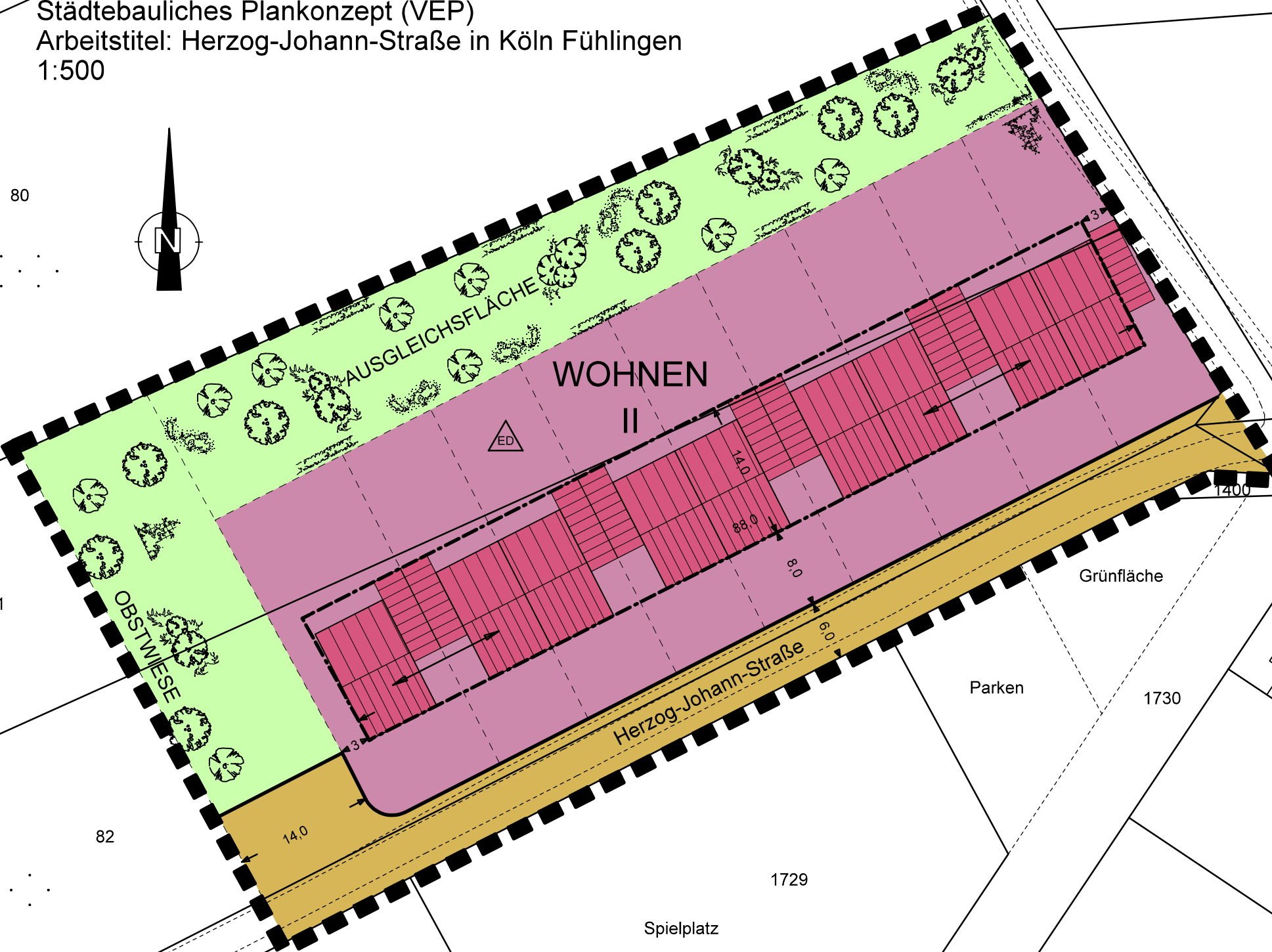
Städtebauliches Plankonzept (VEP)
 Arbeitstitel: Herzog-Johann-Straße in Köln Fühlingen
 1:500



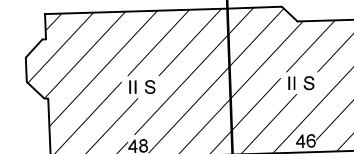
80

81

82



1107



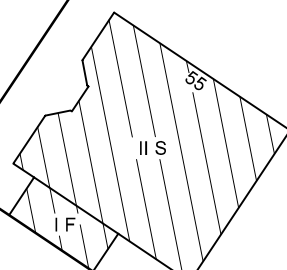
1111

Herzog-Johann-Straße

Grünfläche

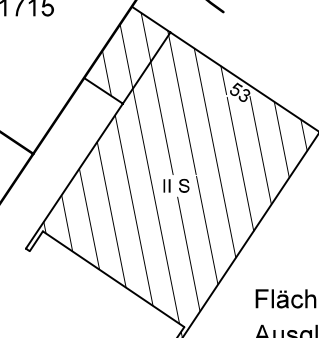
Parken

1730



1715

1714



Spielplatz

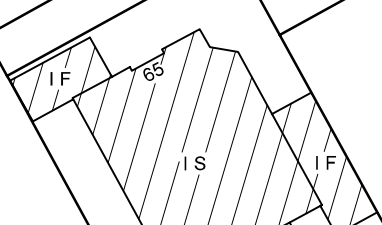
1729

1713

612

1712

hann-Straße



1711

Flächen:
 Ausgleichsfläche 1123m²
 Obstwiese 582m²
 Grundstücksflächen 3297m²
 Strassenfläche 264m²